

Willsworthy Camp Road

More Adventurous Walks

Willsworthy Camp Road

P (rough surface)



DNP map ref: A1
(inside front cover)

OS ref: SX 518 835

This walk follows the military road which climbs steadily towards Willsworthy Camp. Although it is a linear walk the views in each direction are stunningly different. On the outward journey you will find yourself looking into the heart of the north moor with Hare Tor and Sharp Tor in the distance.

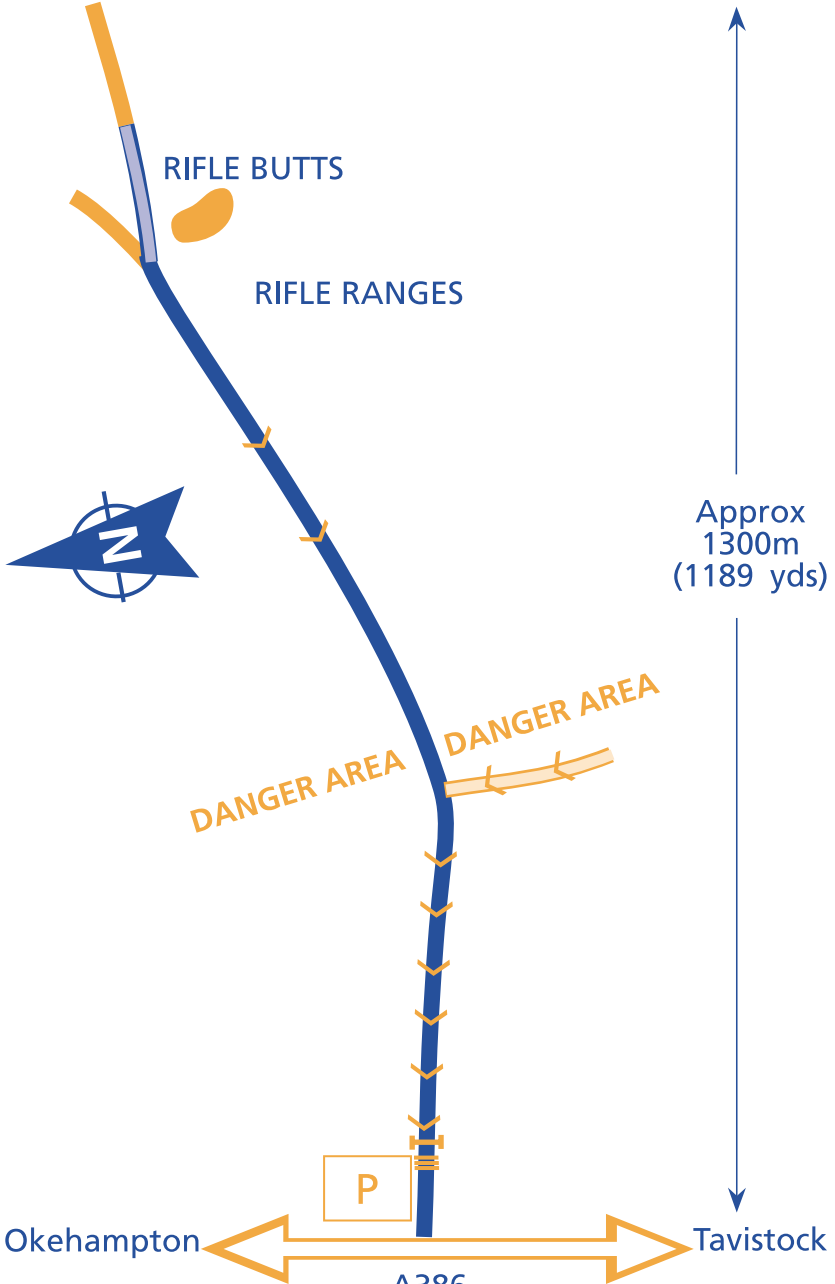
Returning to the car park the distant views are of the rolling wooded hills and small fields of West Devon and East Cornwall. Look out for the famous landmark of the church of St. Michael de la Rupe situated on the summit of Brent Tor.

Car parking is on a firm area off the A386 at the start of this walk.

Please note that part of this route is within Willsworthy Training Area and traverses exposed country. Before entering this area you must check whether firing is scheduled. Information on firing times is available from local newspapers, at Dartmoor National Park Information Centres or by telephoning 0800 4584868. When firing is taking place on the ranges, warning signals (red flags by day and lights by night) are displayed on prominent tors. It is then dangerous to cross the line of red and white poles which mark the range boundary.

More Adventurous Walks

Willsworthy Camp Road



Main Key For Walks

 Roads with no accessible pavement

 Bridge

Paths

 Smooth

 Compacted

 Coarse

 Rough

Restrictions

Restricted point

 Wheelchair accessible

 Dots denote wheelchair restricted width

Restricted length

 Wheelchair accessible


 Dots denote wheelchair restricted width

Gradient

 Gradient 1:20 or greater

 Gradient 1:10 or greater
points downhill

Camber

 1:20 or greater

 1:10 or greater

downhill camber in direction of arrow

Obstruction

 Steps  Cattle Grid

 Gate

Facilities

 WC Accessible Toilets

 Disabled Parking

 Parking (no designated spaces)

 Accessible Information Centre

 Information Board

 Refreshments available (sometimes van/kiosk)

 Resting Place

 Restricted Access

 Bird Hide


 Viewpoint

 Orienteering Course

Walks

 Guided Walks /Event starting point

 Circular Walk

 Linear (there and back) Walk

Trees/Woodland

 Broadleaved

 Coniferous

Moorland

