

# Fingle Bridge to Clifford

## Bridge More Adventurous Walks

### Fingle Bridge to Clifford Bridge

P (rough surface)



DNP map ref: B1  
(inside front cover)

OS ref: SX 743 899  
(Fingle)

DNP map ref: B1  
(inside front cover)

OS ref: SX 780 897  
(Clifford)

This footpath takes you alongside the beautiful River Teign, which rises in two places on the high moorland of Dartmoor. For a distance of 2½ miles (4km) you will experience the tranquillity of a river and mixed woodland setting. You may spot both brown trout and dippers.

This walk links two delightful packhorse bridges, possibly dating from the 17th century. The three-arched granite bridge at Fingle forms part of an important historic route from Drewsteignton to Moretonhampstead.

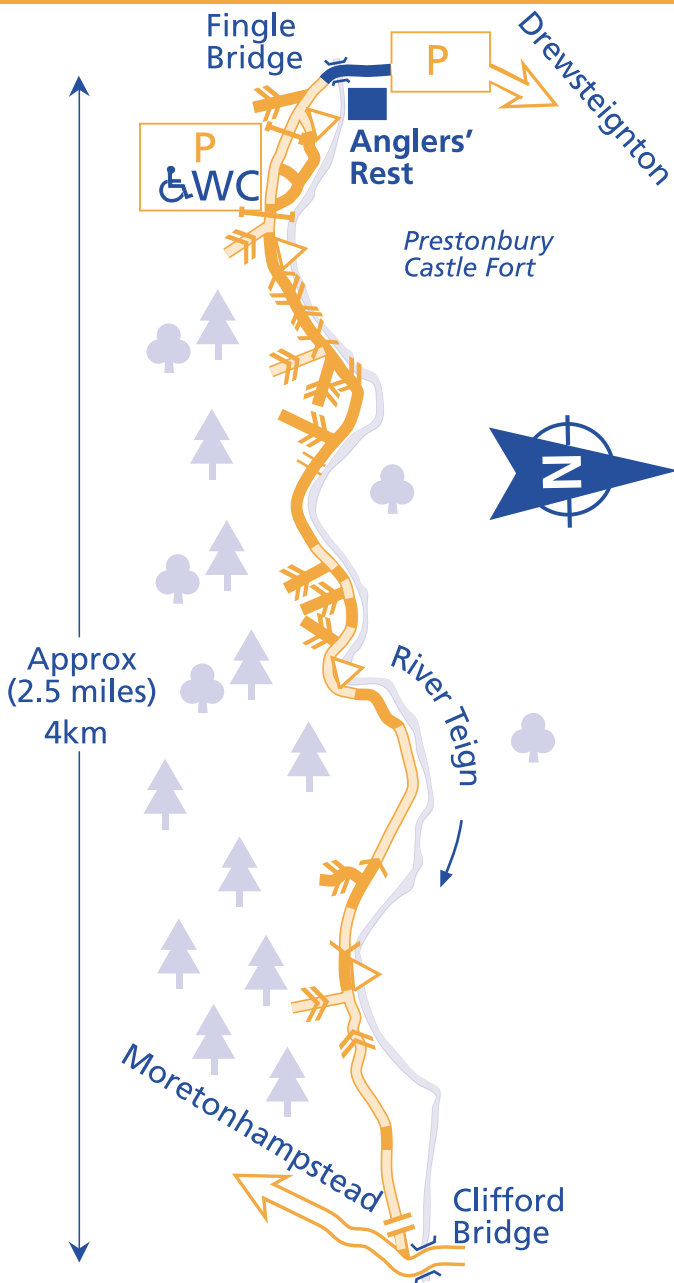
The gate at Clifford Bridge is usually kept locked. There is a stile alongside.

Fingle Bridge is one of Dartmoor's most visited beauty spots and is popular with families and for picnicking.

During periods of exceptionally wet weather the path surface can be washed out making the route particularly challenging.

# More Adventurous Walks

## Fingle Bridge to Clifford Bridge



# Main Key For Walks

 Roads with no accessible pavement

 Bridge

## Paths

 Smooth

 Compacted

 Coarse

 Rough

## Restrictions

Restricted point

 Wheelchair accessible

 Dots denote wheelchair restricted width

Restricted length

 Wheelchair accessible


 Dots denote wheelchair restricted width

## Gradient

 Gradient 1:20 or greater

 Gradient 1:10 or greater  
points downhill

## Camber

 1:20 or greater

 1:10 or greater

downhill camber in direction of arrow

## Obstruction

 Steps  Cattle Grid

 Gate

## Facilities

 WC Accessible Toilets

 Disabled Parking

 Parking (no designated spaces)

 Accessible Information Centre

 Information Board

 Refreshments available (sometimes van/kiosk)

 Resting Place

 Restricted Access

 Bird Hide


 Viewpoint

 Orienteering Course

## Walks

 Guided Walks /Event starting point

 Circular Walk

 Linear (there and back) Walk

## Trees/Woodland

 Broadleaved

 Coniferous

## Moorland

