

# Tyrwhitt Trail, Princetown

## Easy Going Walk

### Tyrwhitt Trail, Princetown (Disused Railway)



Visitor Centre



**DNP map ref: A2**  
(inside front cover)

**OS ref: SX 588 735**

The Railway Trail, one of a series of three Tyrwhitt Trails in Princetown, gives you the chance to access the open moorland. Please note that this moorland route traverses exposed country.

Starting from the High Moorland Visitor Centre, the Tyrwhitt Trail can be reached by crossing the main car park and turning left into Station Road.



After about 200 metres, look out for the waymark with the symbol shown. From here the route leaves the surfaced road and skirts around enclosed land before joining the disused railway.

The disused railway itself meanders through a beautiful moorland landscape. The old trackbed has been resurfaced for approximately 500 metres giving easy access to the first corner. Beyond that point the coarser material has been swept off the track to provide a smoother path to Foggintor Quarries. This is a distance of approximately 1 1/4 miles (2km).

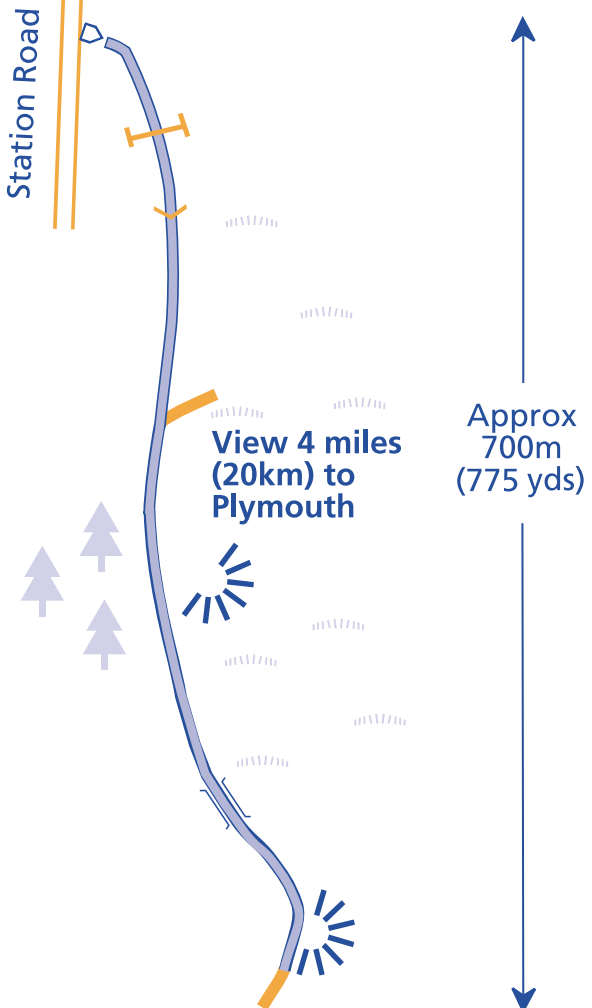
# Easy Going Walk

## Tyrwhitt Trail, Princetown (Disused Railway)

 High Moorland Visitor Centre



Station Road



**N.B See Princetown Settlement map p21**

© Dartmoor For All, 2001

# Main Key For Walks

 Roads with no accessible pavement

 Bridge

## Paths

 Smooth

 Compacted

 Coarse

 Rough

## Restrictions

Restricted point

 Wheelchair accessible

 Dots denote wheelchair restricted width

Restricted length

 Wheelchair accessible


 Dots denote wheelchair restricted width

## Gradient

 Gradient 1:20 or greater

 Gradient 1:10 or greater  
points downhill

## Camber

 1:20 or greater

 1:10 or greater

downhill camber in direction of arrow

## Obstruction

 Steps  Cattle Grid

 Gate

## Facilities

 WC Accessible Toilets

 Disabled Parking

 Parking (no designated spaces)

 Accessible Information Centre

 Information Board

 Refreshments available (sometimes van/kiosk)

 Resting Place

 Restricted Access

 Bird Hide


 Viewpoint

 Orienteering Course

## Walks

 Guided Walks /Event starting point

 Circular Walk

 Linear (there and back) Walk

## Trees/Woodland

 Broadleaved

 Coniferous

## Moorland

